



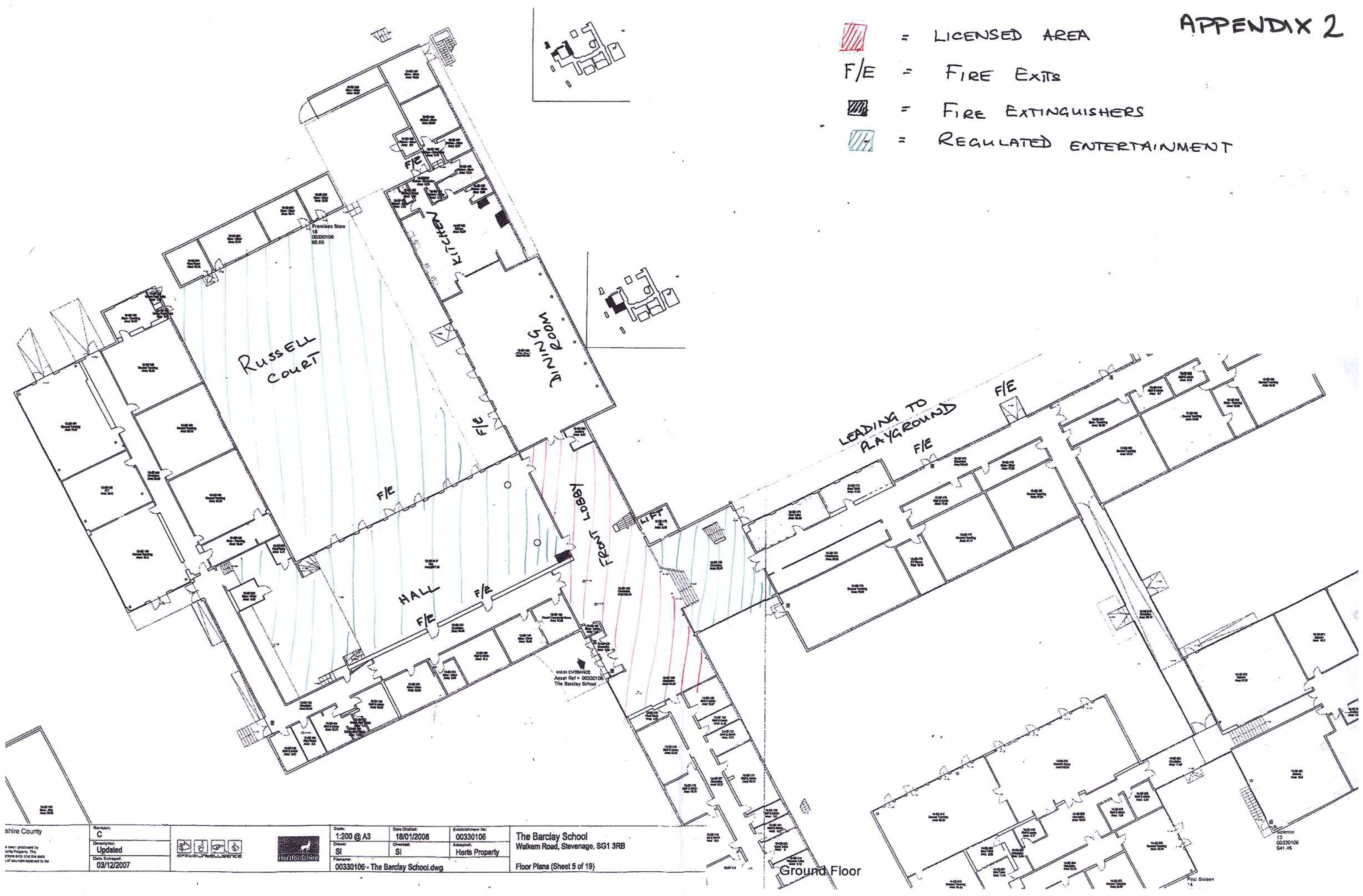



# APPENDIX 2

-  = LICENSED AREA
-  = FIRE EXITS
-  = FIRE EXTINGUISHERS
-  = REGULATED ENTERTAINMENT



shire County  
 Revision: C  
 Description: Updated  
 Date Surveyed: 03/12/2007



Scale: 1:200 @ A3  
 Date Drawn: 18/01/2008  
 Drawn: SI  
 Checked: SI  
 Establishment No: 00330106  
 Accepted: Herts Property  
 Filename: 00330106 - The Barclay School.dwg

The Barclay School  
 Walkem Road, Stevenage, SG1 3RB  
 Floor Plans (Sheet 5 of 19)

Science 13  
 00330106  
 041-05

Ground Floor

Post Sixteen  
 14